



Digital Utility Overview Plan

Report Number:
SAMPLE

Customer Reference:
SAMPLE

Company Name:
SAMPLE

Issue Date:
SAMPLE

Version:
A

PAS 128 Level:
D

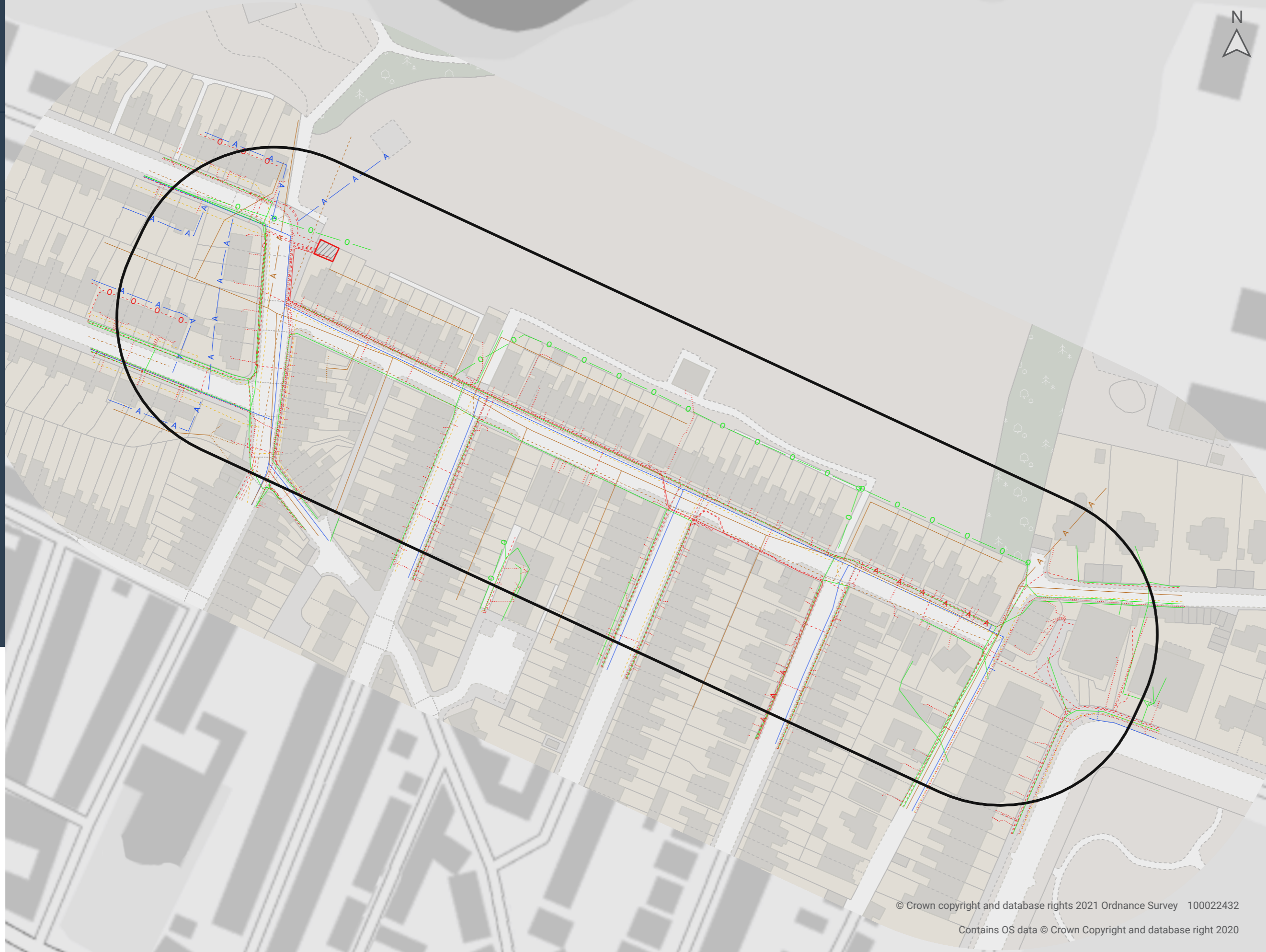
Drawn:
SAMPLE

Checked:
SAMPLE























Approved:
SAMPLE



No liability of any kind whatsoever is accepted by Landmark Information Group Ltd, its servant or agents, for any error or omission in respect of information contained on the plans provided. This plan is a compilation of a number of plans provided at different scales and is intended to provide a graphical representation of services within the area and it is impossible to guarantee accuracy. In addition it is a compilation of information supplied by utility companies who do not guarantee the accuracy of the information. The underground services must be verified and established on site before any excavation is carried out. This data is supplied subject to the Terms and Conditions available at www.landmark.co.uk



Legend

-  Site Boundary
- Electric**
-  Western Power Distribution, Service
-  Western Power Distribution, Pilot Cable
-  Western Power Distribution, Low Voltage
-  Western Power Distribution, Low Voltage, Overhead
-  Western Power Distribution, Low Voltage, Abandoned
-  Western Power Distribution, High Voltage, 11kV
-  Western Power Distribution, Earth
-  Western Power Distribution, Duct
-  Western Power Distribution, Substation
- Gas**
-  Wales and West Utilities, Low Pressure
- Sewerage**
-  Severn Trent Water, Surface Sewer
-  Severn Trent Water, Private
-  Severn Trent Water, Abandoned (S)
-  Severn Trent Water, Foul Sewer
-  Severn Trent Water, Combined Sewer
- Telecom**
-  Virgin Media, Not Specified
-  Openreach - [British Telecommunications], Not Specified
-  Openreach - [British Telecommunications], Overhead
- Water**
-  Severn Trent Water, Water Main
-  Severn Trent Water, Service Pipe
-  Severn Trent Water, Abandoned (W)

© Crown copyright and database rights 2021 Ordnance Survey 100022432

Contains OS data © Crown Copyright and database right 2020

Centre Coordinates: 000000E 000000N
Scale: 1:1,250